




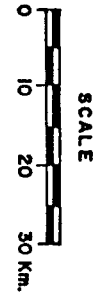
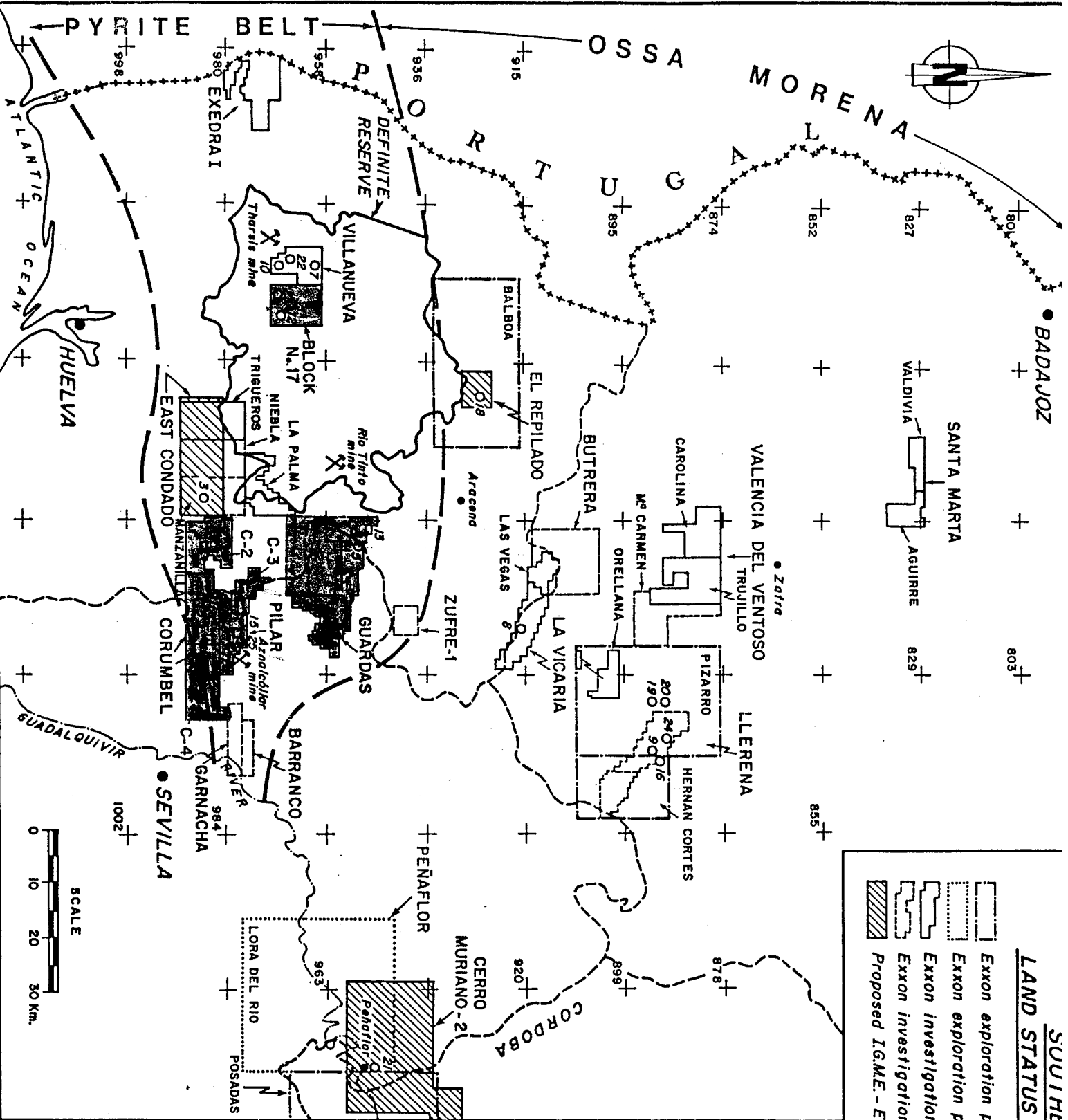


SOUTHERN SPAIN LAND STATUS AND PROSPECTS

-  Exxon exploration permits awarded.
-  Exxon exploration permits pending.
-  Exxon investigation permits awarded.
-  Exxon investigation permits pending.
-  Proposed I.G.M.E. - Exxon consortium areas.

○ ACTIVE PROSPECTS

1. EL TINTILLO
2. CABEZO DE PORTUGAL
3. ACEBUCHAL
4. RIO TINTO GULM SYNCLINE
5. PERALEJO
6. LA ROMANA
7. SAN BENITO
8. LA ZARZADILLA
9. SAN ISIDRO
10. LA TIESA
11. CAMPANARIO
12. ALMENDROS
13. GRANADA
14. BARBACENA
15. DEHESA
16. SAN MIGUEL
17. LA JAROSA
18. REPIILADO
19. TORREGA
20. GARGANTA
21. PEÑAFLOR
22. CASCABELERO-JULIANA
23. ORAQUE
24. EL CAPITAN
25. EL CABRERO



* Generated in 1985

INVENTARIO DE SONDEOS MECANICOS
REALIZADOS POR E.M.E.S.A. EN EL SUR
DE ESPAÑA.

HOJA N° 1

| PERMISO | PROYECTO | SIGLAS | COORDENADAS | PROFUNDIDAD | ORIENTACION- INCLINACION | Nº PLANO | Nº CAJAS | LUGAR EN ALMACEN | OBSERVA- CIONES. |
|-----------------------------------|------------|--------|----------------------------|-------------|-----------------------------|----------|----------|---------------------|---------------------|
| GUARDAS | CONDOMINIO | GCV-1 | 4.173.860 726.920 440m | 316,20 | N193 55 S | 1 | 1 a 65 | 19 | |
| | | GCV-2 | 4.173.970 726.610 395m | 325,55 | N187 55 S | | 2 a 67 | 18 | |
| | | GCV-3 | 4.173.730 727.240 465m | 229,17 | N197 55 S | | 1 a 50 | 17 | |
| | | GCV-4 | 4.174.045 727.005 450m | 499,94 | N194 62 S | | 1 a 104 | 28 | |
| | | GCV-5 | 4.174.370 724.245 390m | 208,91 | N198 55 S | | 1 a 45 | 27 | |
| | | GCV-6 | 4.174.615 723.845 350m | 254,05 | N188 55 S | | 2 a 47 | 26 | |
| | | GCV-7 | 4.173.670 727.090 480m | 60,0 | ┌ | | 1 a 15 | 25 | |
| VALLE RIBEDOR | | GVG-1 | 4.170.645 725.930 47m | 361,89 | N184 55 S | 2 | 1 a 68 | 23 | |
| | | GVG-2 | 4.170.660 726.200 457m | 353,02 | N188 55 S | | 1 a 66 | 24 | |
| | | GVG-3 | 4.170.630 729.040 375m | 349,30 | N178 55 S | | 1 a 70 | 22 | |
| NAZARET | | GN-1 | 4.168.595 726.865 362m | 187,09 | N176 50 S | 3 | 1 a 34 | 29 | |
| | | GN-2 | 4.168.490 725.600 405m | 246,00 | N170 50 S | | 1 a 46 | 30 | |
| V. NAZARET | | GN-1 | 4.169.790 725.640 352m | 371,00 | N192 55 S | 4 | 1 a 74 | 20 | |
| LA GORRACA | | GOR-1 | 4.180.050 719.310 | 228,75 | N12 50 N | 5 | 1 a 41 | 43 | |
| ENCLAVAMIENTO DE LOS BARRIALES | | GU-1 | 4.175.755 731.770 380m | 330,90 | N172 55 S | 6 | 1 a 63 | 21 | |
| LA BARRACA | | GR-1 | 4.153.110 743.975 635m | 500,23 | N180 55 S | 7 | 1 a 68 | 14 | |
| | | GR-2 | 4.152.935 744.320 585m | 350,00 | ┌ | | 1 a 57 | 13 | |
| LA BARRACA | | PR-1 | 4.153.050 736.285 1105m | 463,45 | N180 59 S | 8 | 1 a 90 | 1 | |
| | | PR-2 | 4.153.160 735.955 1075m | 314,45 | N191 60 S | | 1 a 64 | 2 | |
| | | PR-3 | 4.153.050 736.290 975m | 471,20 | N180 65 S | | 1 a 86 | 3 | |
| | | PR-4 | 4.153.350 736.490 100m | 703,60 | N-S 70 S | | 1 a 122 | 4 | |
| | | PR-5 | 4.153.055 737.038 85m | 408,65 | N-S 55 S | | 1 a 68 | 5 | |
| | | PR-6 | 4.152.610 736.010 86m | 357,95 | N-S 55 S | | 1 a 60 | 34 | |
| | | PR-7 | 4.152.645 735.455 100m | 443,95 | N-S 55 S | | 1 a 74 | 32 | |
| | | PR-8 | 4.153.200 737.875 86m | 408,70 | N-S 55 S | | 1 a 71 | 31 | |
| | | PR-9 | 4.153.195 737.305 89m | 492,00 | N-S 55 S | | 1 a 78 | 33 | |
| | | PR-10 | 4.153.125 737.685 92m | 445,15 | ┌ | | 1 a 77 | 42 | |
| LA ZARCITA | | PZ-1 | 4.157.309 738.522 138m | 270,15 | N182 55 S | 9 | 1 a 51 | 6 | |
| | | PZ-2 | 4.157.415 738.740 1485m | 420,20 | N181,5 55 S | | 1 a 85 | 7 | |
| CANADA- MONDA | | PCH-1 | 4.156.535 737.357 160m | 317,10 | N-S 55 S | 10 | 1 a 54 | 15 | |
| | | PCH-2 | 4.156.520 737.035 171m | 350,5 | N-S 60 S | | 1 a 57 | 16 | |
| LA BARRACA | | PJ-1 | 4.154.650 740.540 94m | 307,50 | N-S 60 S | 10 | 1 a 51 | 36 | |
| | | PJ-2 | 4.154.910 740.730 1025m | 485,30 | N-S 60 S | | 1 a 95 | 37 | |
| | | PJ-3 | 4.154.725 741.725 94m | 361,60 | N-S 60 S | | 1 a 73 | 38 | |
| EL POZO | | PP-1 | 4.155.915 735.230 1925m | 417,55 | N-S 60 S | 9 | 1 a 74 | 11 | |
| BO AGCIO | | PP-1 | 4.154.700 744.620 52m | 442,50 | N-S 60 S | 7 | 1 a 72 | 12 | |
| VICARIA | LA VICARIA | V-1 | 4.211.140 732.600 | 123,70 | N210 60 S | 11 | 1 a 22 | 8 | |
| | | V-2 | 4.210.925 732.060 | 133,0 | N210 60 S | | 1 a 18 | 9 | |
| | | V-3 | 4.211.160 732.060 | 267,43 | N210 60 S | | 1 a 62 | 10 | |