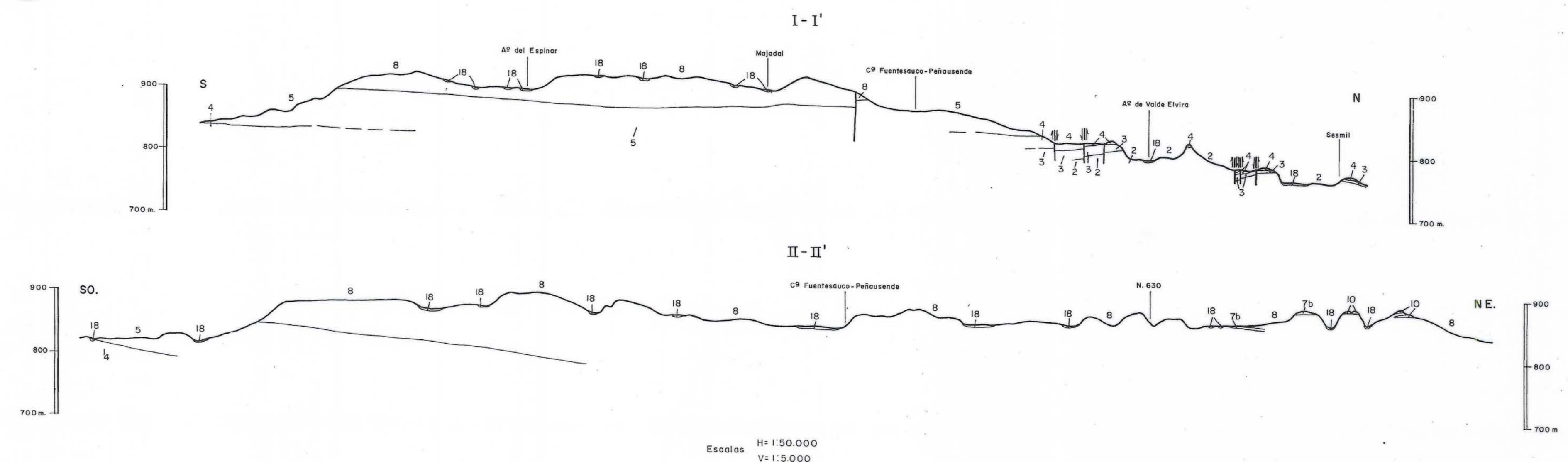
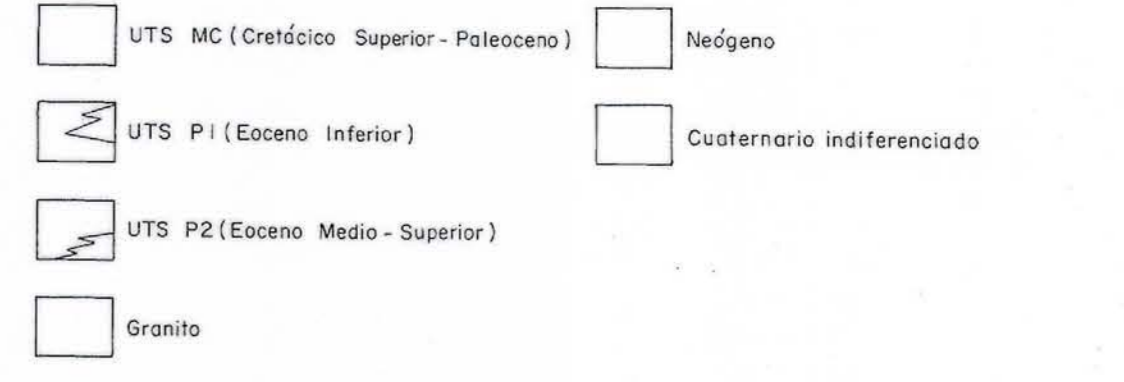




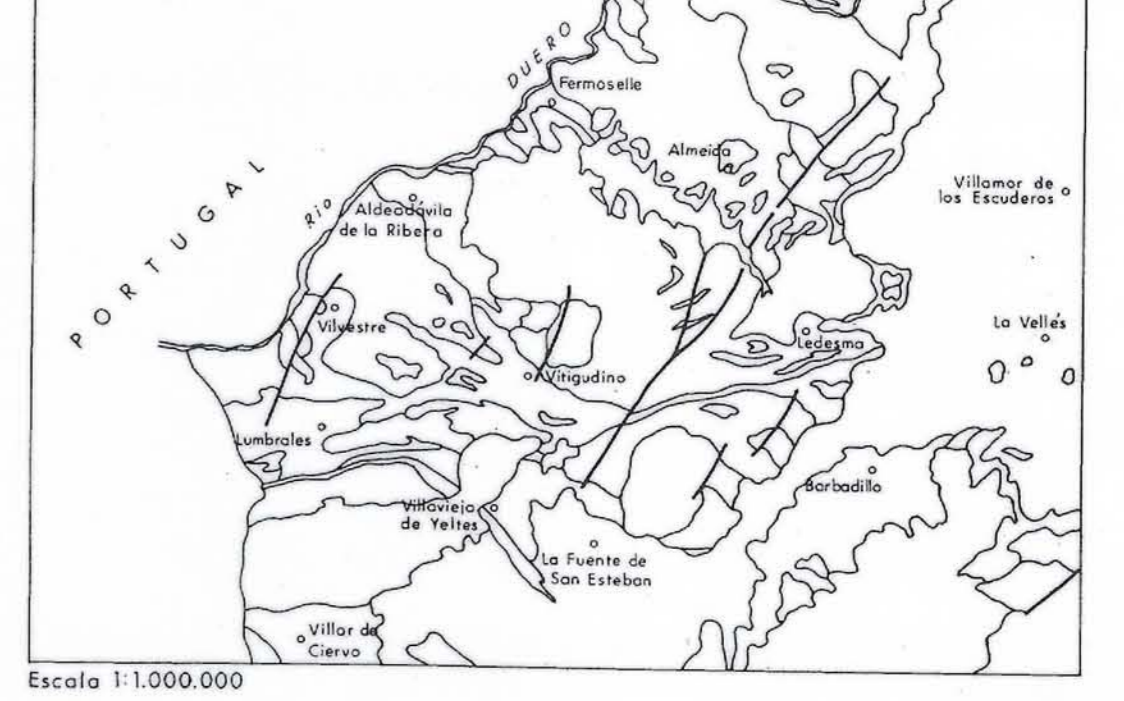
CORTES GEOLOGICOS



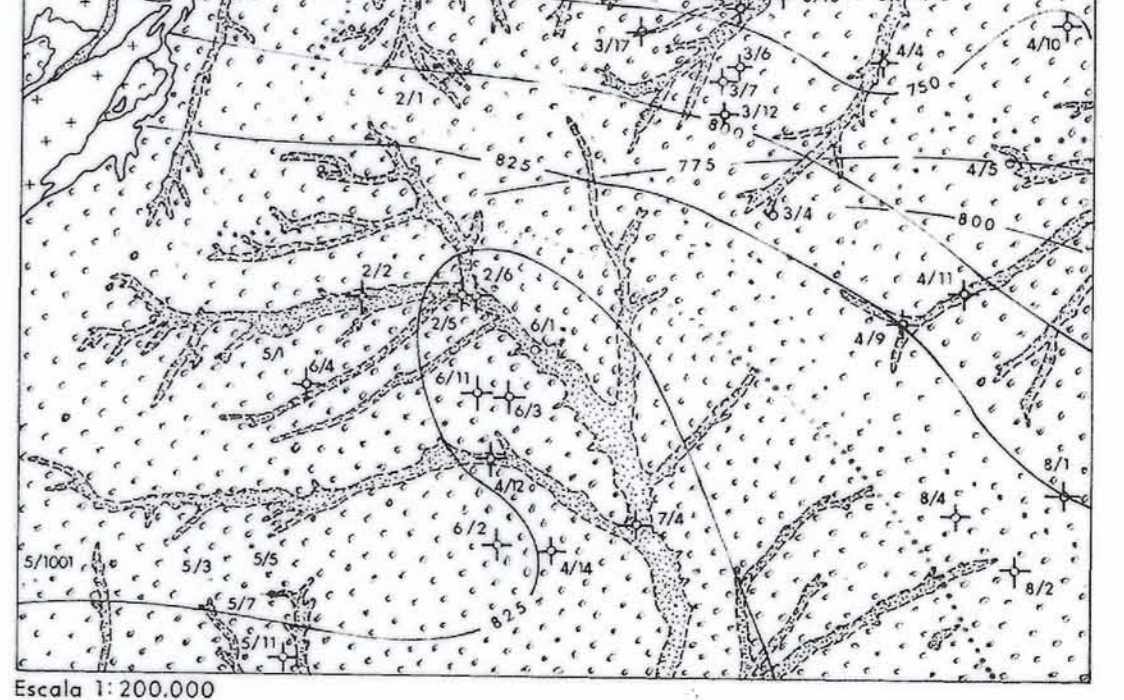
ESQUEMA TECTONICO



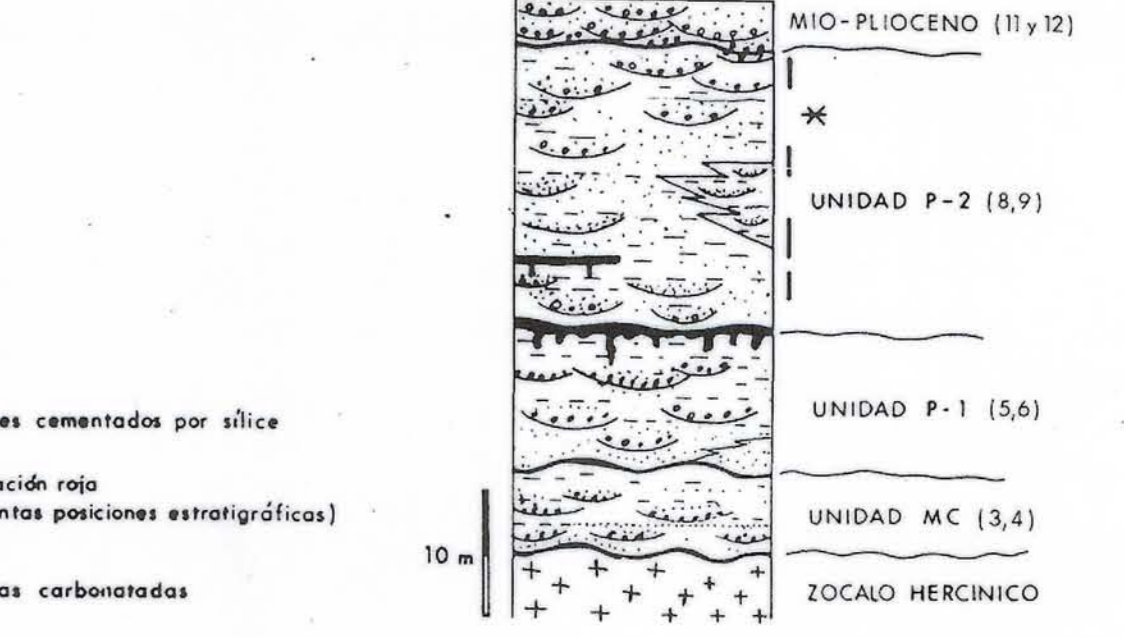
ESQUEMA REGIONAL



ESQUEMA HIDROGEOLOGICO



COLUMNA ESTRATIGRAFICA GENERAL DEL TERCIARIO



NORMAS, DIRECCIÓN Y REALIZACIÓN DEL I.T.G.E.
AUTORES: R. MEDAYLLA (Tercario),
M. A. SANZ SANTI (Cuaternario),
A. DIEZ (Bosquejo terciario).
DIRECCION Y COORDINACION: L. R. RODRIGUEZ FERNANDEZ
ASESORAMIENTO: A. MARTIN - ESPINOSA

Escala: H: 1:50.000
V: 1:50.000